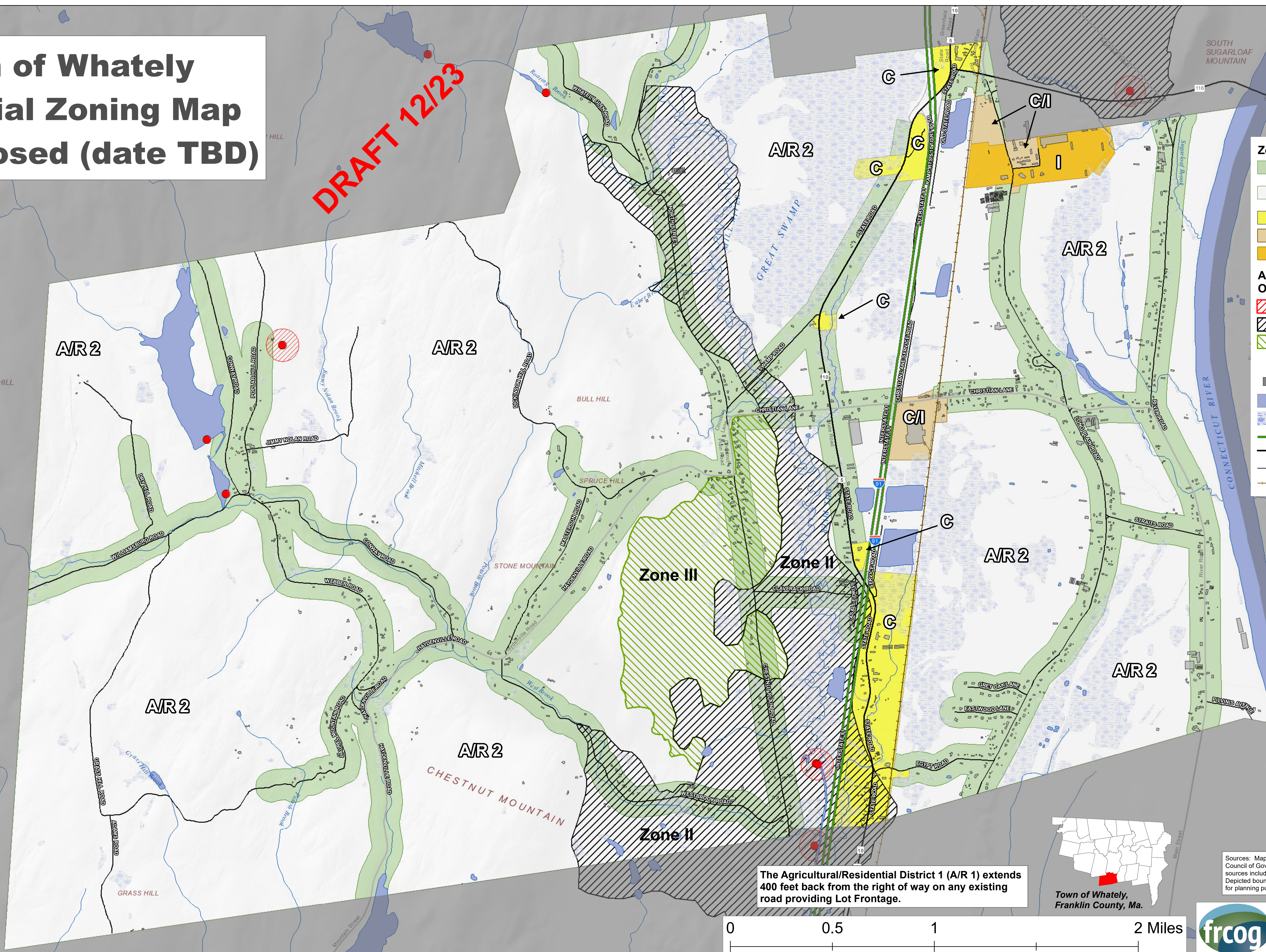


# Town of Whately Official Zoning Map proposed (date TBD)

**DRAFT 12/23**



**Zoning District**

- A/R 1 - Agricultural & Residential
- A/R 2 - Agricultural & Residential
- Commercial
- Commercial / Industrial
- Industrial

**Aquifer Protection Overlay District**

- ZONE I
- ZONE II
- ZONE III

• Public Water Supply

■ Building Structure

■ Water

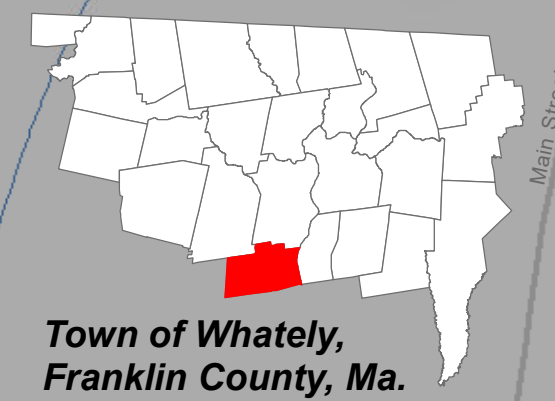


■ Wetland

— Interstate

— Numbered Highway

— Local Road

— Rail Line



The Agricultural/Residential District 1 (A/R 1) extends 400 feet back from the right of way on any existing road providing Lot Frontage.

