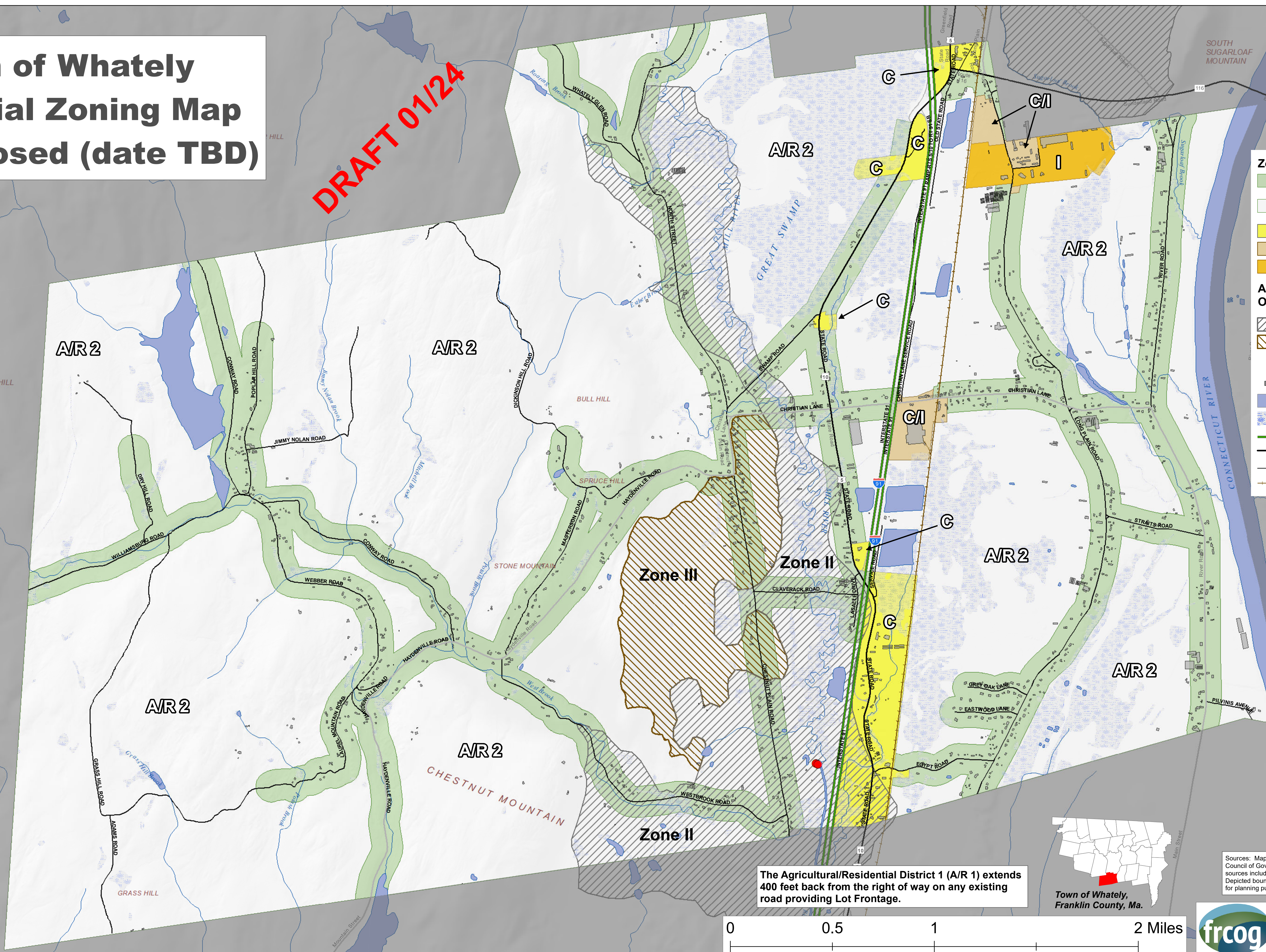


# Town of Whately Official Zoning Map proposed (date TBD)

**DRAFT 01/24**



**Zoning District**

- A/R 1 - Agricultural & Residential
- A/R 2 - Agricultural & Residential
- Commercial
- Commercial / Industrial
- Industrial



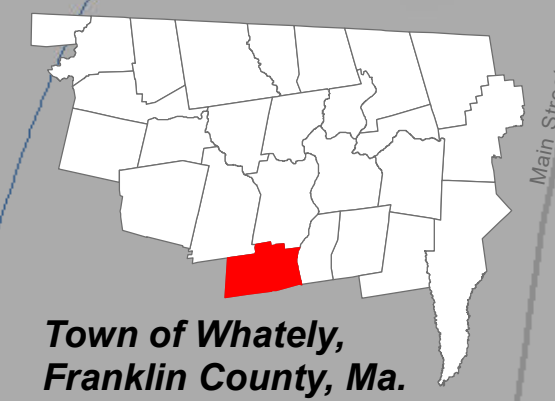
**Aquifer Protection Overlay District**

- ZONE II
- ZONE III

**Other Symbols:**

- Whately Public Water Supply
- Building Structure
- Water
- Wetland
- Interstate
- Numbered Highway
- Local Road
- Rail Line

The Agricultural/Residential District 1 (A/R 1) extends 400 feet back from the right of way on any existing road providing Lot Frontage.



Sources: Map produced by the Franklin Regional Council of Governments Planning Department. GIS data sources include MassDOT, MassGIS, Whately & FRCOG. Depicted boundaries are approximate and are intended for planning purposes only, not to be used for survey.

